






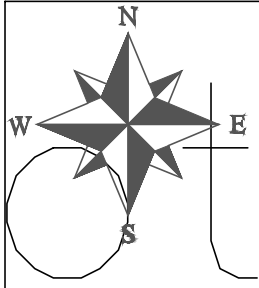
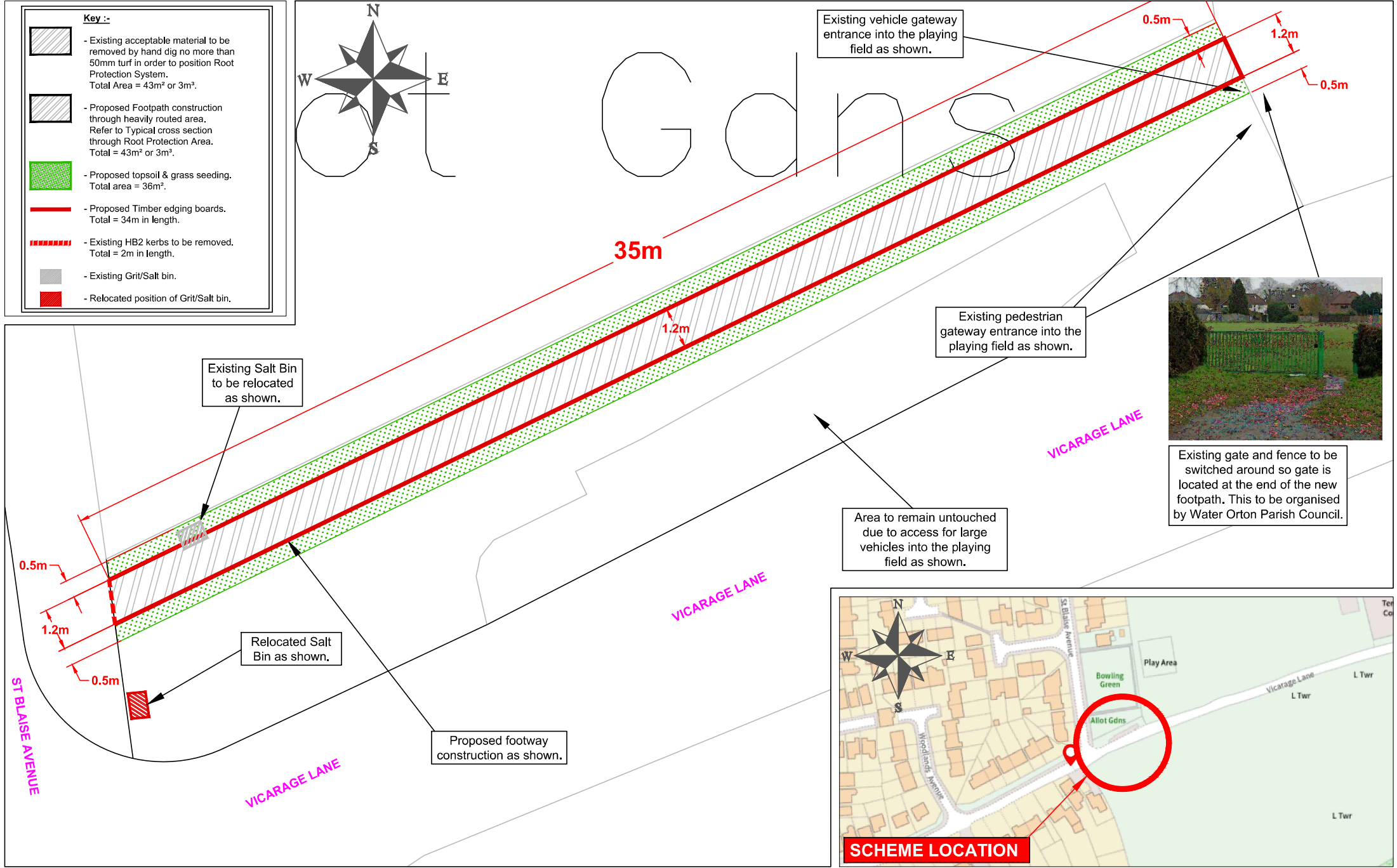


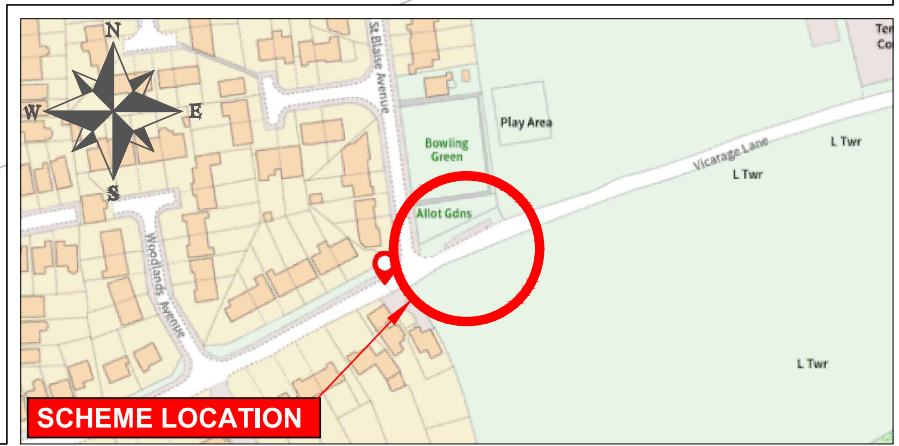
- Key :-**
-  - Existing acceptable material to be removed by hand dig no more than 50mm turf in order to position Root Protection System. Total Area = 43m² or 3m³.
 -  - Proposed Footpath construction through heavily routed area. Refer to Typical cross section through Root Protection Area. Total = 43m² or 3m³.
 -  - Proposed topsoil & grass seeding. Total area = 36m².
 -  - Proposed Timber edging boards. Total = 34m in length.
 -  - Existing HB2 kerbs to be removed. Total = 2m in length.
 -  - Existing Grit/Salt bin.
 -  - Relocated position of Grit/Salt bin.



Allot Gardens



Existing gate and fence to be switched around so gate is located at the end of the new footpath. This to be organised by Water Orton Parish Council.



H:\CH-Minor Works\DELEGATED BUDGETS\N.Works District\DBS009 Watson\MWT24 005 Vicarage Lane Water Orton - New Footpath Improvements\5 Drawings\MWT24 005 01 Vicarage Lane Water Orton - Proposed Footpath extension.dwg



County Highways Minor Works
 Warwickshire County Council
 Shire Hall
 Warwick
 CV34 4RL
 Tel: 01926 410410

www.warwickshire.gov.uk
chminorworks@warwickshire.gov.uk

NOTES

Based on Ordnance Survey mapping with the permission of the Controller of HMSO
 © Crown Copyright and database right 2011, Ordnance Survey 100019520.
 All rights reserved.
 Unauthorised reproduction infringes copyright and may lead to prosecution or civil proceedings.
 Warwickshire County Council.

1. ALL DIMENSIONS ARE IN METRES UNLESS STATED OTHERWISE.
2. THE CONTRACTOR IS RESPONSIBLE FOR LOCATING, IDENTIFYING AND SUBSEQUENTLY PROTECTING ANY EXISTING STATUTORY UNDERGROUND SERVICES.
3. THIS DRAWINGS IS TO BE READ IN CONNECTION WITH ALL OTHER SCHEME DRAWINGS.
4. EXISTING CARRIAGEWAY, FOOTWAY, AND VERGE AFFECTED BY THE WORKS TO BE REINSTATED.
5. WHERE NECESSARY SERVICE COVERS AFFECTED BY THE WORKS SHALL BE ADJUSTED TO SUIT REVERSED SURFACE LEVELS.
6. IT IS THE CONTRACTORS RESPONSIBILITY TO NOTIFY THE DESIGNER TO A JOINT SITE VISIT TO MARK UP THE SCHEME.

REV	DATE	BY	CHK	AMENDMENT
-	--/--/--	-	-	-
-	--/--/--	-	-	-
-	--/--/--	-	-	-
-	--/--/--	-	-	-
-	--/--/--	-	-	-

Drawing title	Drawn by	Checked by
Vicarage Lane, Water Orton Proposed Footpath Extension General Arrangement Plan WARWICKSHIRE	CR	GS
	Date	May 2024
	Scale	1:100 @ A3
Project title	Drawing number	
CIlr Watson DB Scheme	MWT24/005/01	